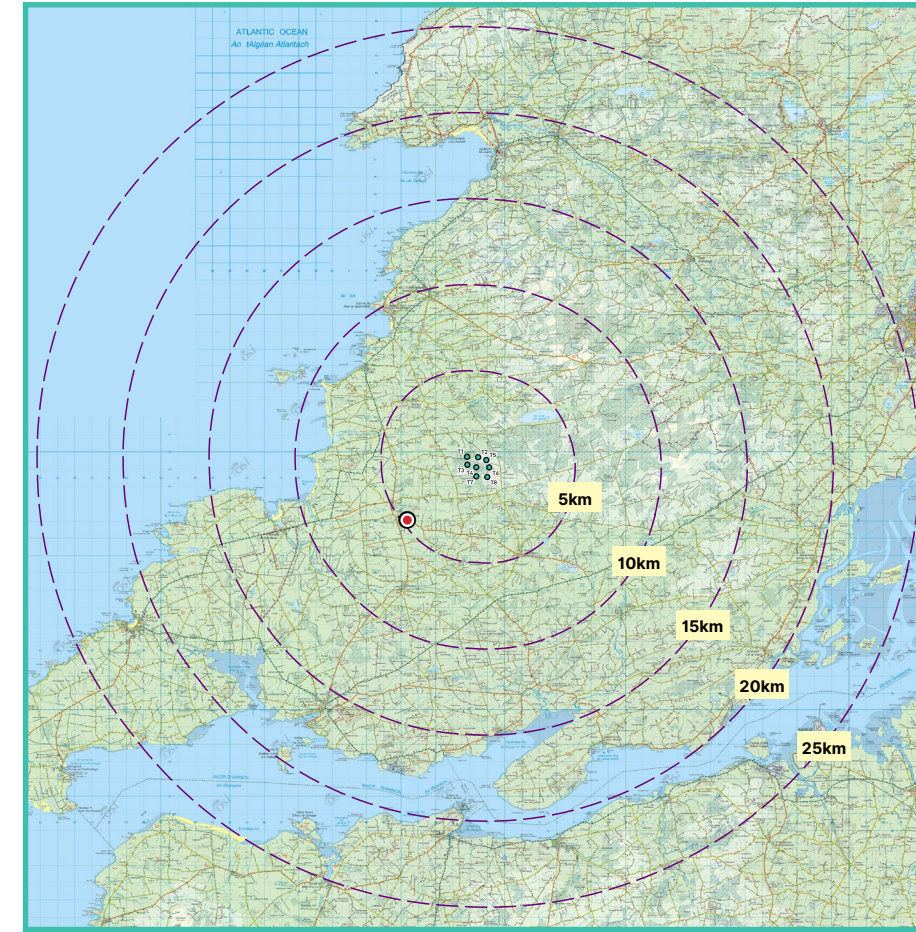


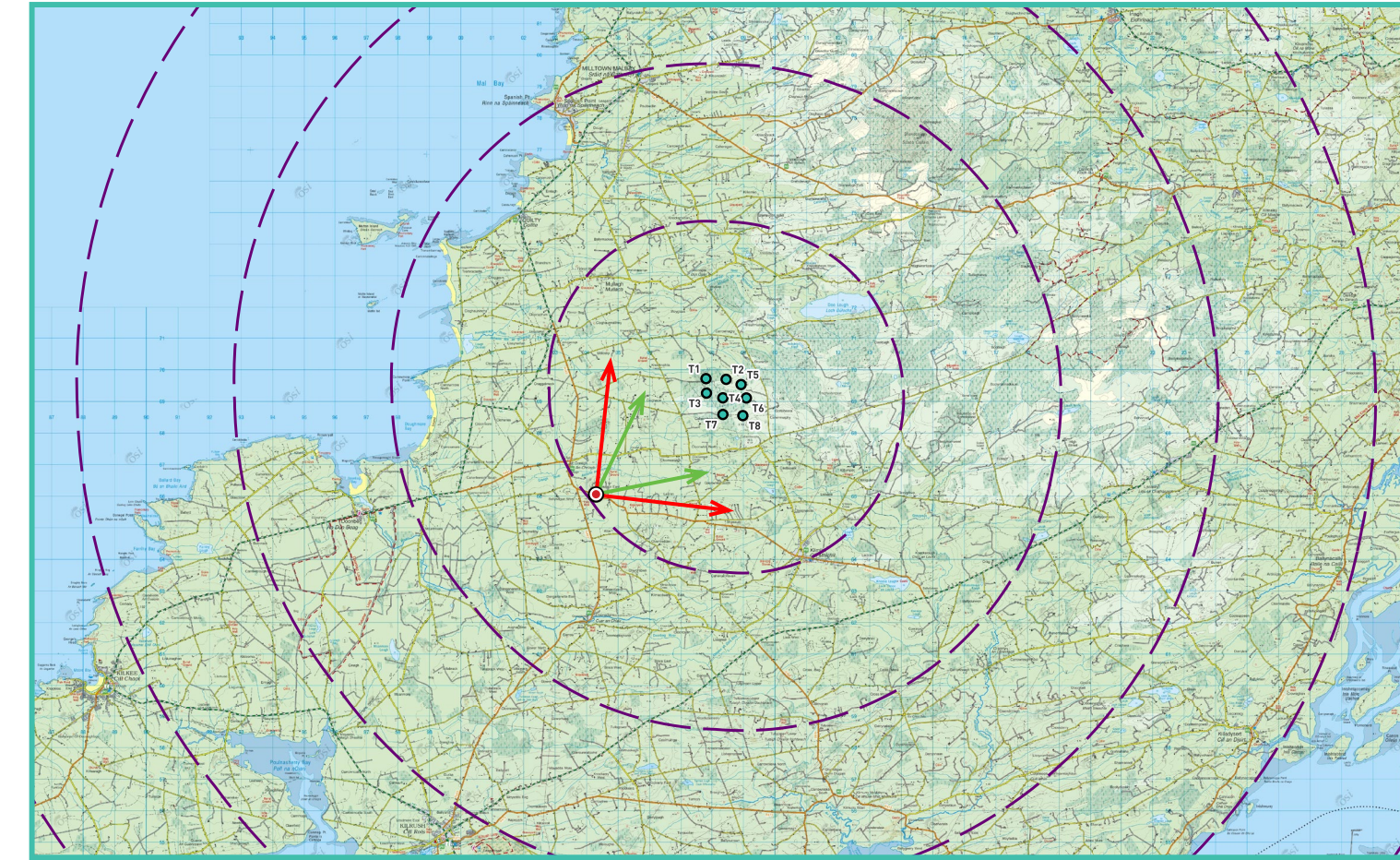
### Photomontage 02

View from the R484 Regional Road in the townland of Ballynagun East. This viewpoint is representative of receptors south of the village of Creegh. This viewpoint is located approximately 4.7km southwest of the nearest proposed turbine.

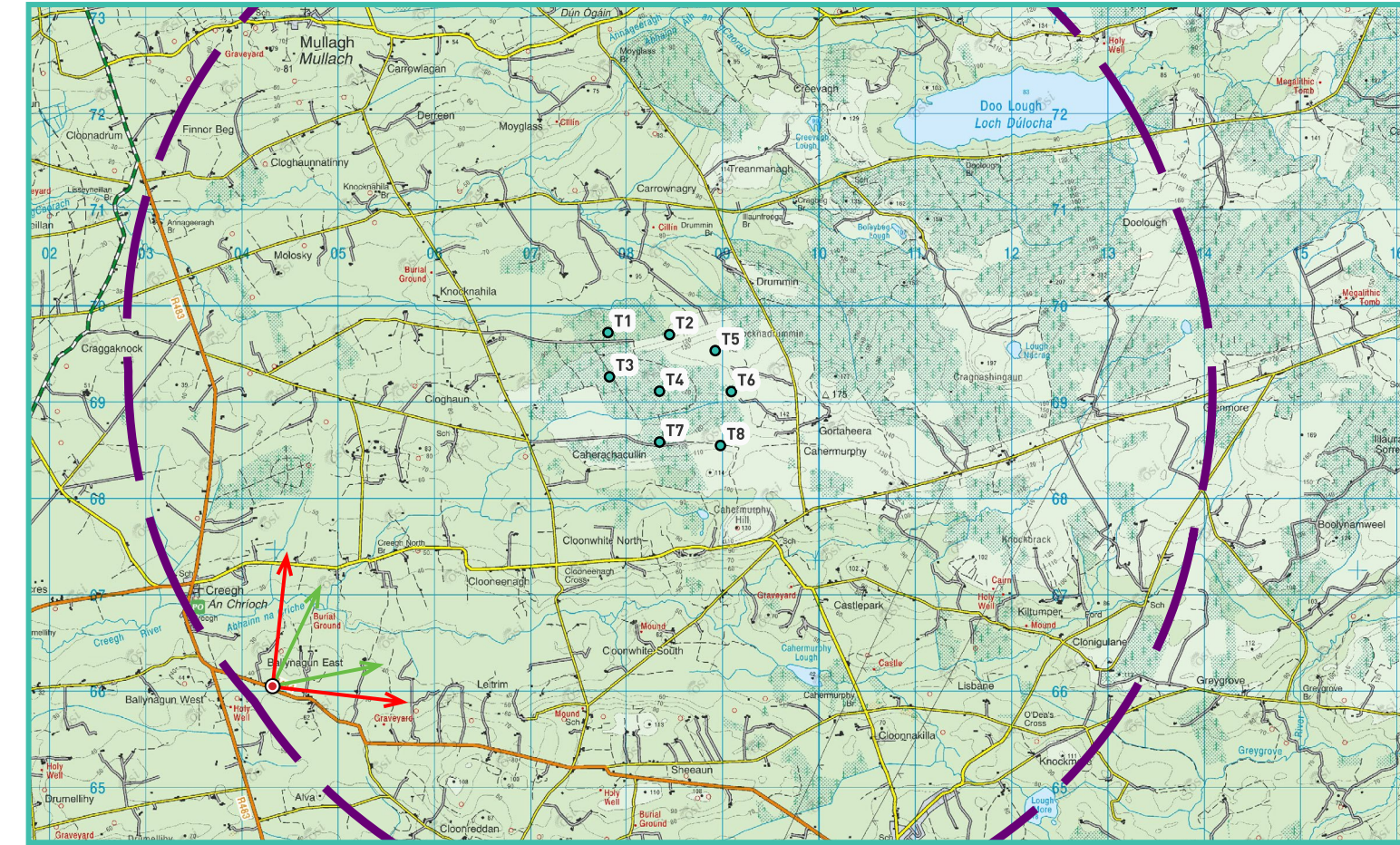
|                                        |                                                                             |
|----------------------------------------|-----------------------------------------------------------------------------|
| View point grid reference              | E 504287 N 666084                                                           |
| Date of image taken                    | 2024-10-01                                                                  |
| Time of image taken                    | 10:49                                                                       |
| View point elevation                   | 44m                                                                         |
| Angle of Views                         | 90° / 53.5°                                                                 |
| View Direction (Image Centre)          | 51°                                                                         |
| Horizontal extent of proposed turbines | 18°                                                                         |
| Number of proposed turbines visible    | 8/8                                                                         |
| Turbine Hub Height                     | 110.5m                                                                      |
| Turbine Rotor Diameter                 | 149m                                                                        |
| Turbine Tip Height                     | 185m                                                                        |
| Montage Type                           | Type 4+ Photomontage / Survey / Scale Verifiable                            |
| Camera & Lens                          | Canon 5D Mark III / Full Frame Sensor with a 50mm Lens                      |
| Tripod                                 | Manfrotto 190X extended to approx 1.5m.                                     |
| Map Licence                            | © Ordnance Survey Ireland. All rights reserved. Licence number CYAL50267517 |



View point relative to 25km radius.



View point relative to proposed wind farm site.



Detail of view point location.


90° View Extent

#### Map Legend

Area shown in 90° view



Area shown in 53.5° view



View Point

Proposed Cahermurphy West Wind Farm

#### Wireline Legend

Proposed Cahermurphy West Wind Farm

Existing Wind Farms

Other Proposed Wind Farms

Proposed Met Mast

Prepared by

MKO  
Planning & Environmental Consultants  
Tuam Road, Galway.

Tel: (091) 73 56 11  
E-mail: info@mkofireland.ie  
Website: www.mkofireland.ie




Key Image at 120°



53.5° View Extent



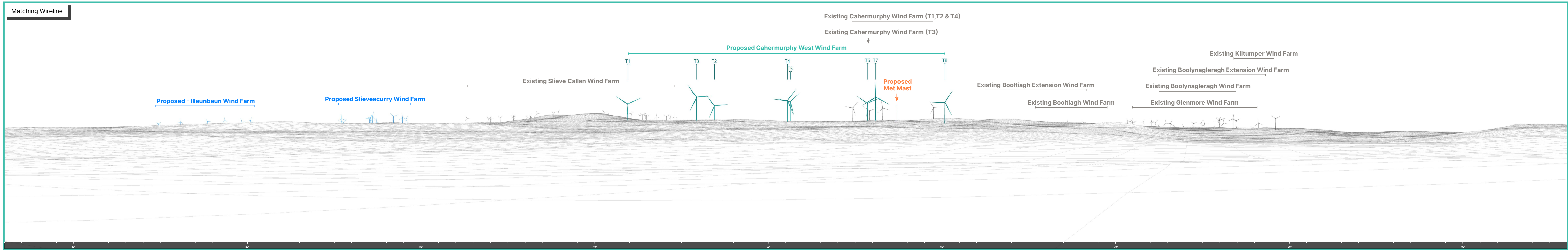
Matching Wireline



Proposed Photomontage with Cumulative at 90°



Matching Wireline



Proposed Photomontage with Cumulative at 53.5°



Matching Wireline

