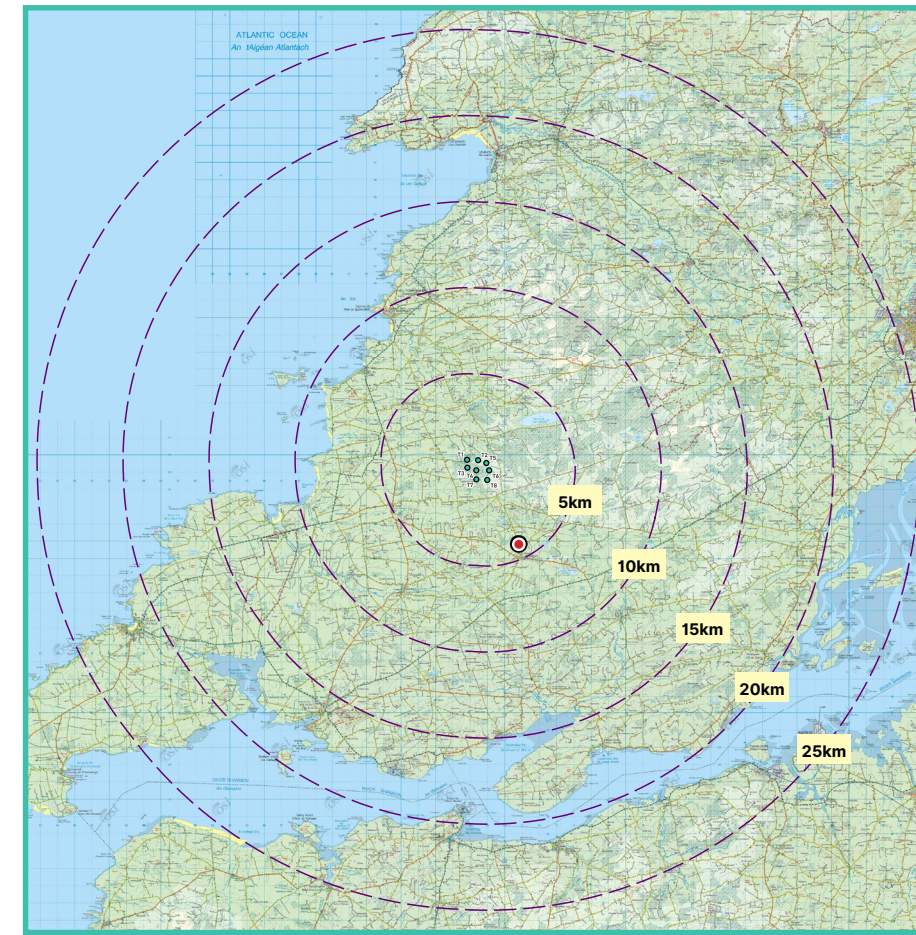


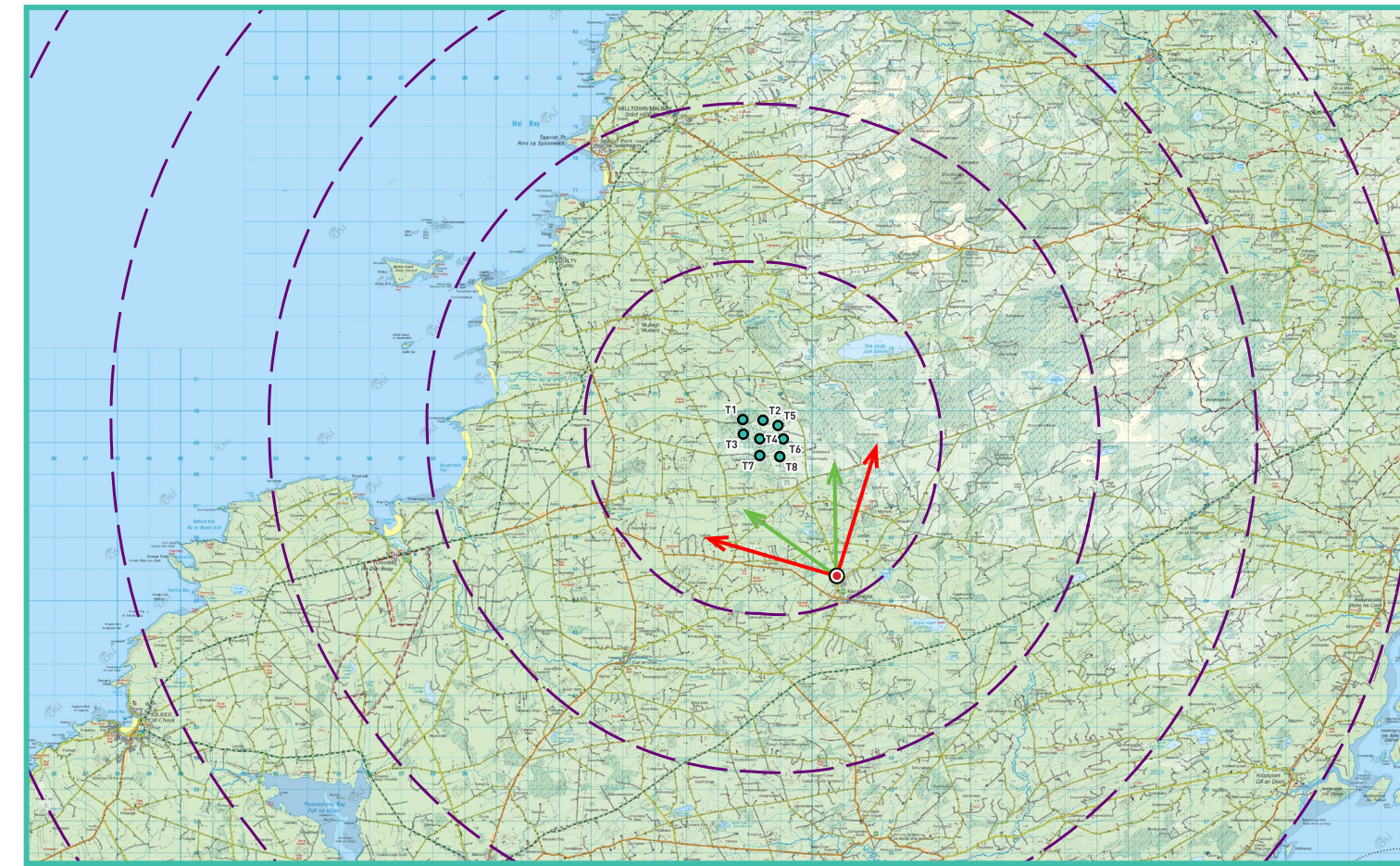
Photomontage 03

View from Church Street in the north of the village of Kilmihill. The viewpoint is located approximately 4.1km southeast of the nearest proposed turbine.

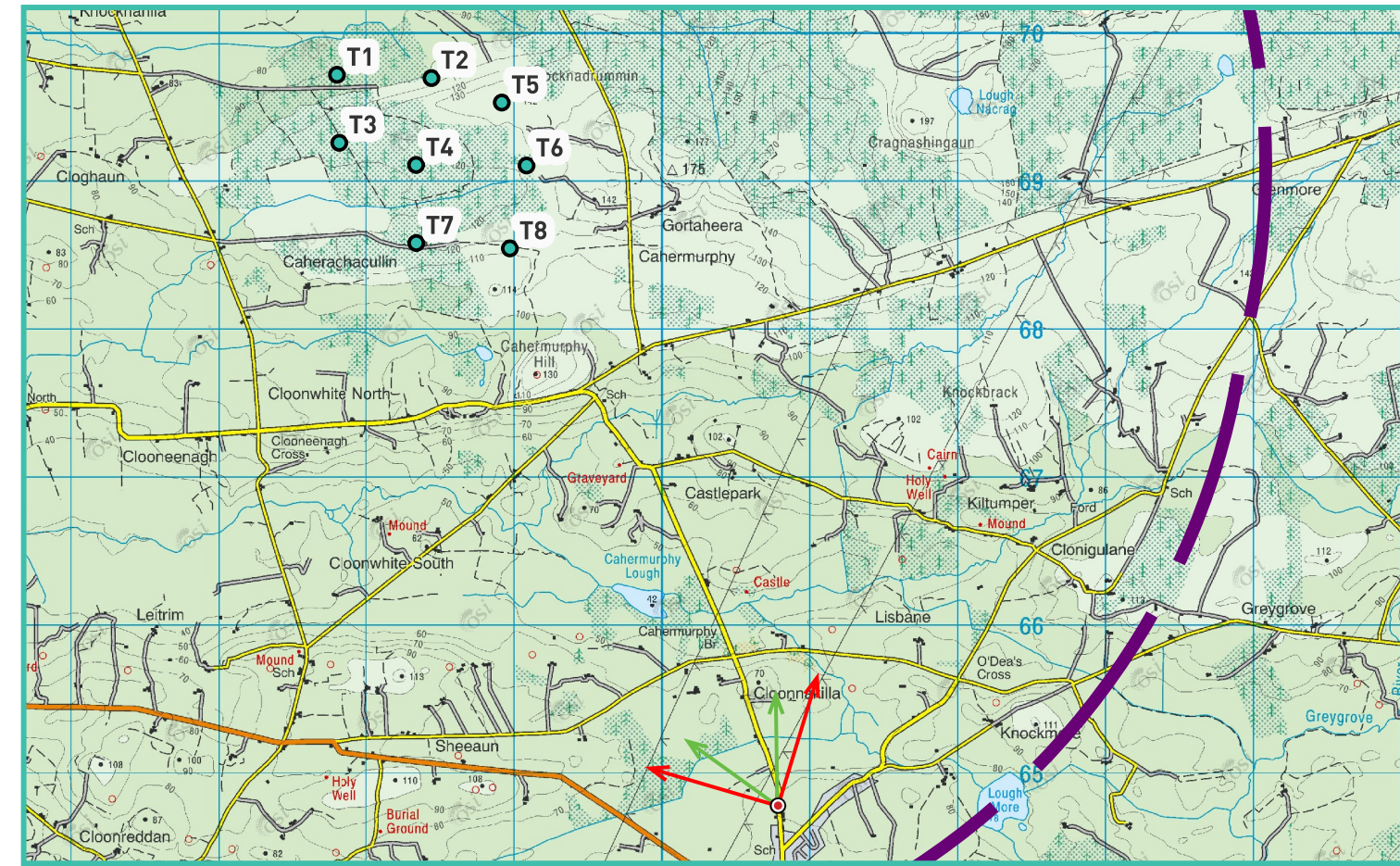
| | |
|--|---|
| View point grid reference | E 510760 N 664836 |
| Date of image taken | 2024-11-12 |
| Time of image taken | 14:55 |
| View point elevation | 79m |
| Angle of Views | 90° / 53.5° |
| View Direction (Image Centre) | 331° |
| Horizontal extent of proposed turbines | 12° |
| Number of proposed turbines visible | 8/8 |
| Turbine Hub Height | 110.5m |
| Turbine Rotor Diameter | 149m |
| Turbine Tip Height | 185m |
| Montage Type | Type 4+ Photomontage / Survey / Scale Verifiable |
| Camera & Lens | Canon 5D Mark III / Full Frame Sensor with a 50mm Lens |
| Tripod | Manfrotto 190X extended to approx 1.5m. |
| Map Licence | © Ordnance Survey Ireland. All rights reserved. Licence number CYAL50267517 |



View point relative to 25km radius.



View point relative to proposed wind farm site.



Detail of view point location.

Map Legend

Area shown in 90° view

Area shown in 53.5° view

View Point

Proposed Cahermurphy West Wind Farm

Wireline Legend

Proposed Cahermurphy West Wind Farm

Existing Wind Farms

Other Proposed Wind Farms

Proposed Met Mast

Prepared by

MKO
Planning & Environmental Consultants
Tuam Road, Galway.

Tel: (091) 73 56 11
E-mail: info@mkoireland.ie
Website: www.mkoireland.ie



90° View Extent


Key Image at 120°



53.5° View Extent

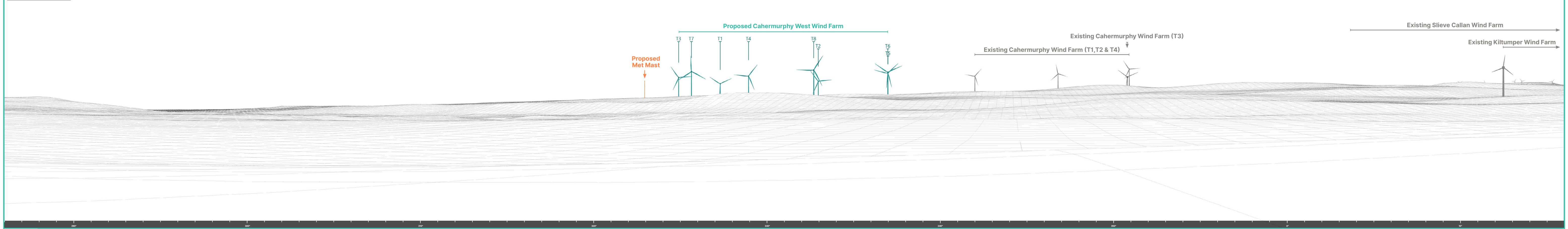


Matching Wireline






Matching Wireline



Proposed Photomontage with Cumulative at 53.5°



Matching Wireline

