

View Point

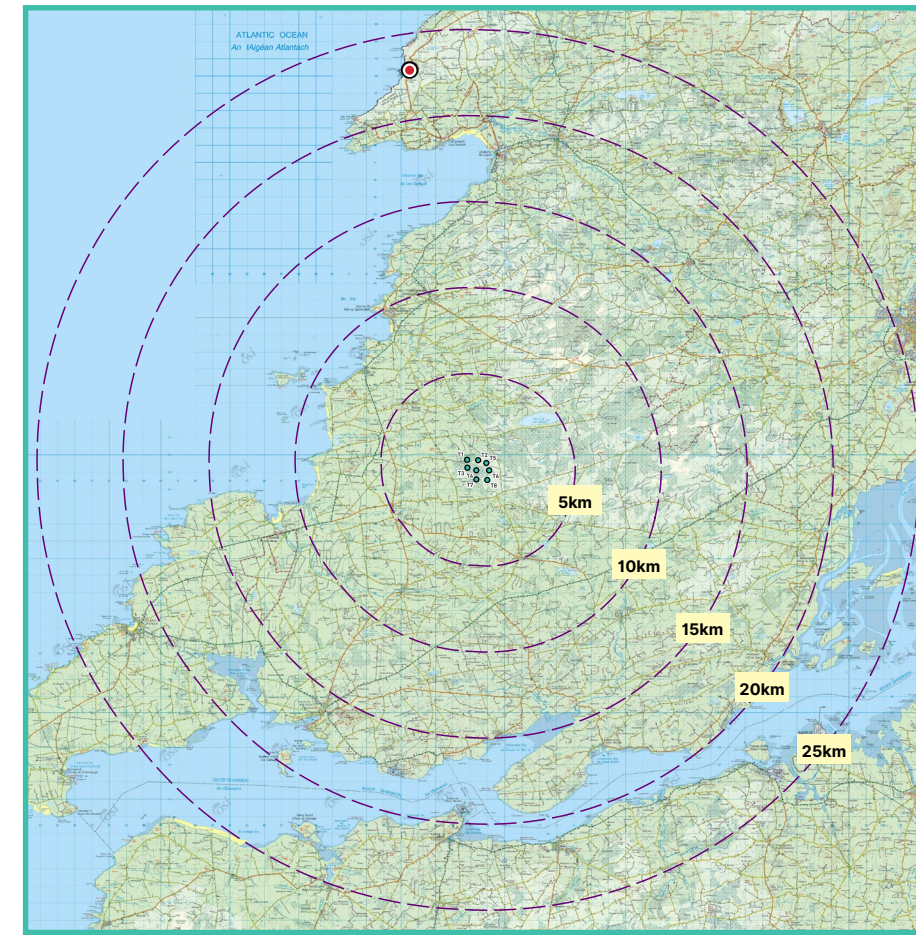
06

Cliffs of Moher

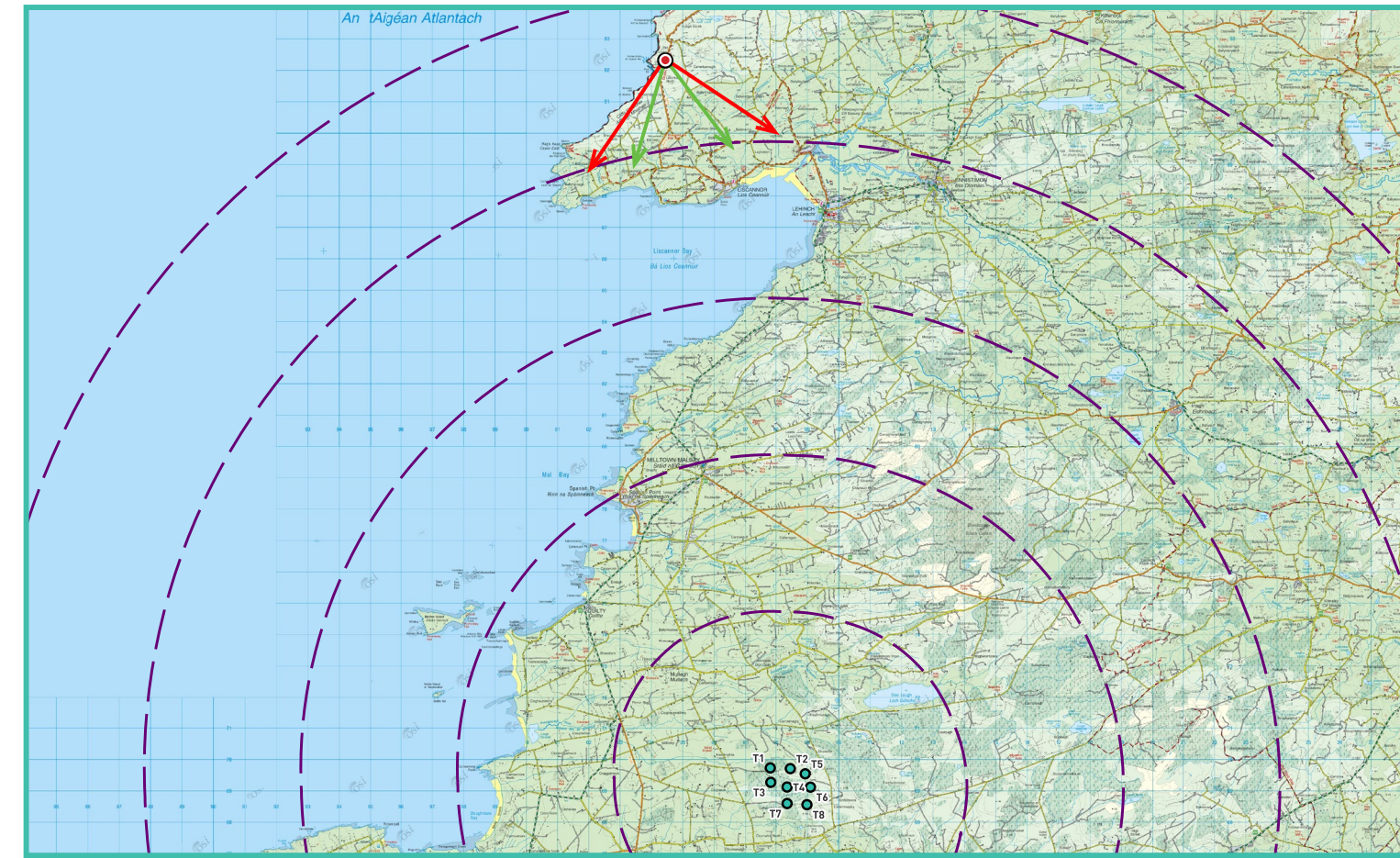
Photomontage 06

View from the R478 Regional Road, and designated Scenic Route 1, beside the Cliffs of Moher. This viewpoint is located approximately 23km northwest from the nearest proposed turbine.

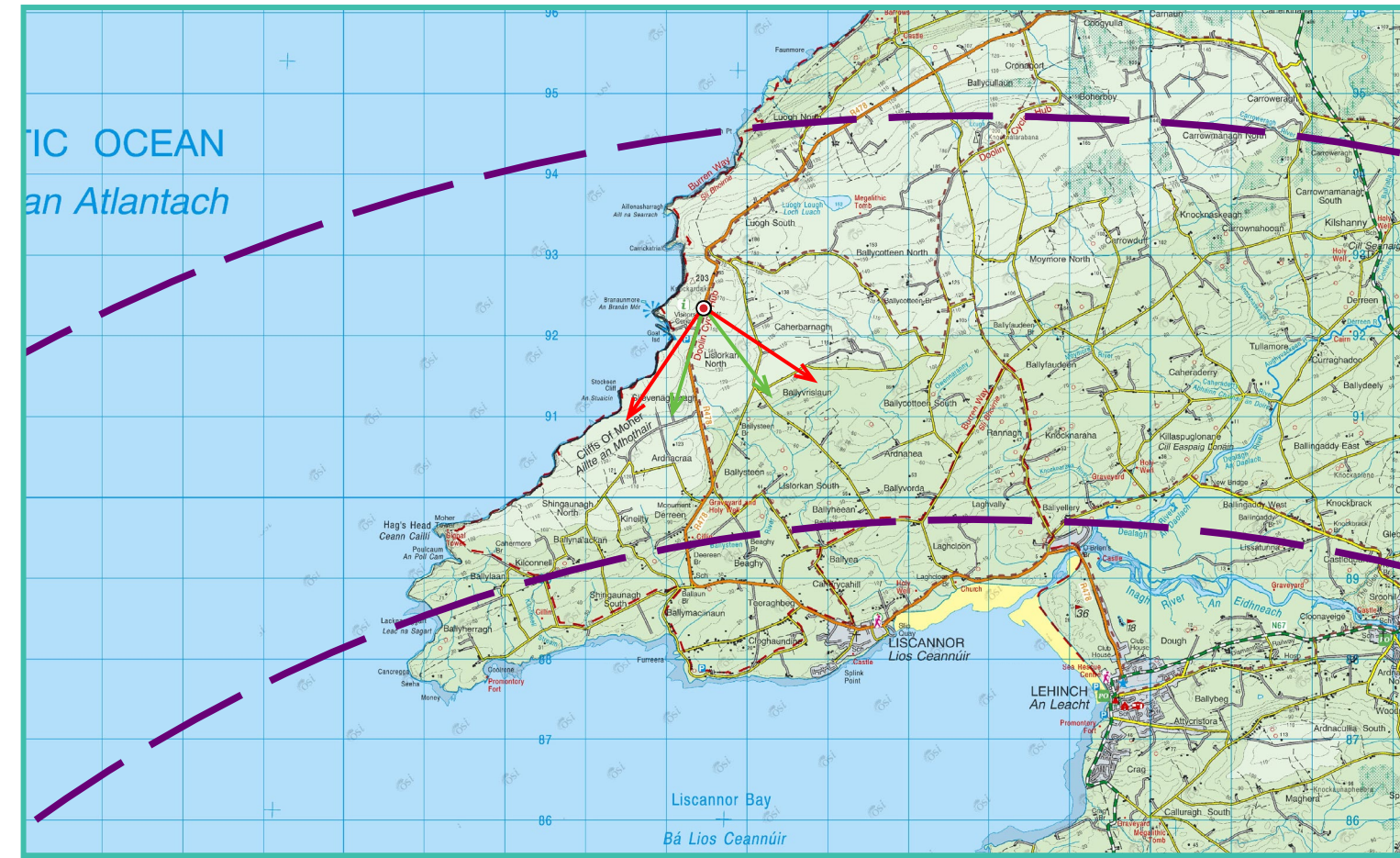
View point grid reference	E 504437 N 692384
Date of image taken	2024-10-01
Time of image taken	15:49
View point elevation	165m
Angle of Views	90° / 53.5°
View Direction (Image Centre)	169°
Horizontal extent of proposed turbines	3°
Number of proposed turbines visible	8/8
Turbine Hub Height	110.5m
Turbine Rotor Diameter	149m
Turbine Tip Height	185m
Montage Type	Type 4+ Photomontage / Survey / Scale Verifiable
Camera & Lens	Canon 5D Mark III / Full Frame Sensor with a 50mm Lens
Tripod	Manfrotto 190X extended to approx 1.5m.
Map Licence	© Ordnance Survey Ireland. All rights reserved. Licence number CYAL50267517



View point relative to 25km radius.



View point relative to proposed wind farm site.



Detail of view point location.

90° View Extent

Map Legend

Area shown in 90° view



Area shown in 53.5° view



View Point

Proposed Cahermurphy West Wind Farm

Wireline Legend

Proposed Cahermurphy West Wind Farm

Existing Wind Farms

Other Proposed Wind Farms

Proposed Met Mast

Prepared by

MKO
Planning & Environmental Consultants
Tuam Road, Galway.


Tel: (091) 73 56 11
E-mail: info@mkofireland.ie
Website: www.mkofireland.ie



Key Image at 120°




53.5° View Extent



Proposed Photomontage with Cumulative at 90°



Matching Wireline



Proposed Photomontage with Cumulative at 53.5°



Matching Wireline

