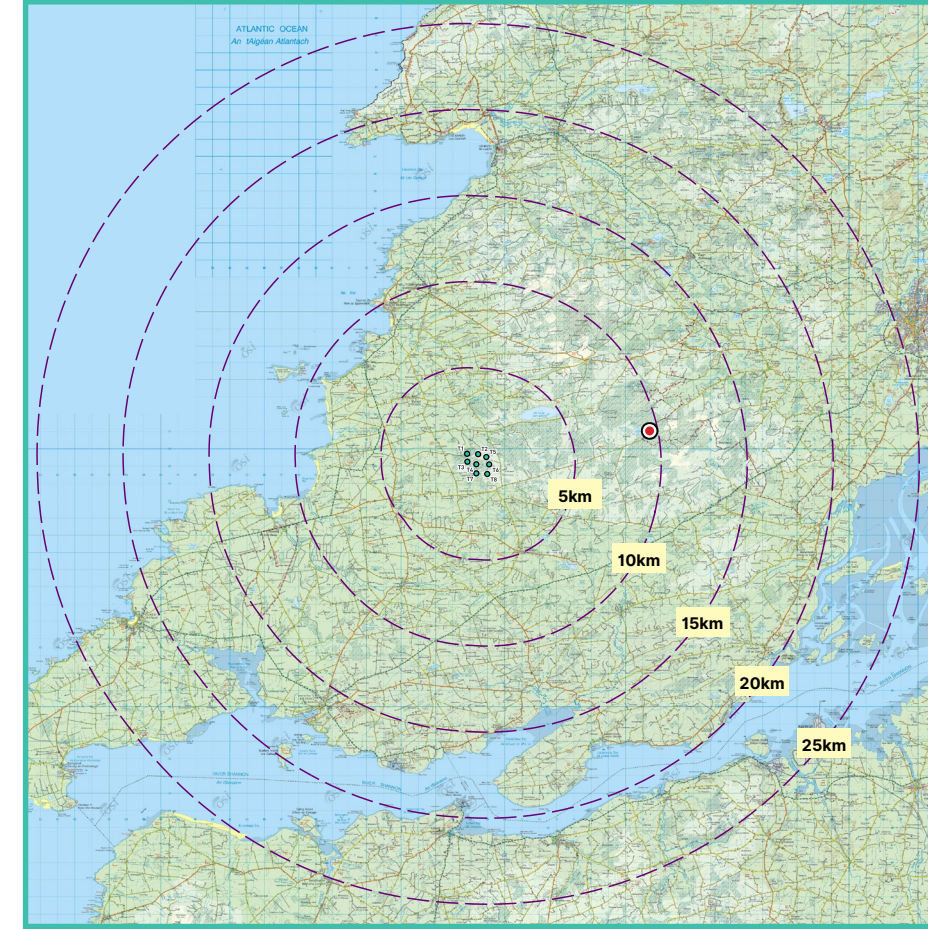


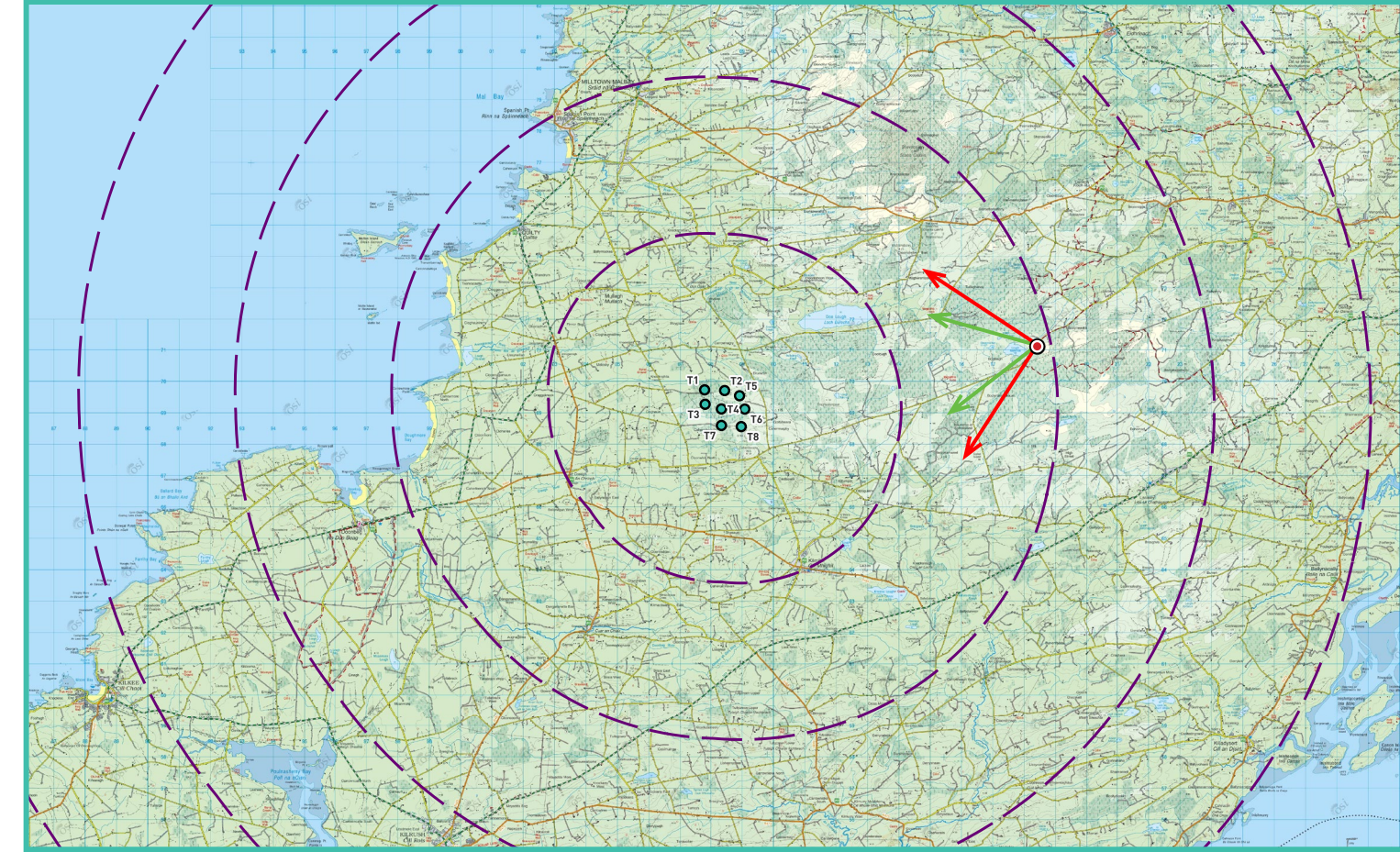
Photomontage 07

View from the L-4074 Local Road in the townland of Boolyneaska. This viewpoint is located on the Mid-Clare Way, beside Lough Naminna. This viewpoint is located approximately 9.5km east of the nearest proposed turbine.

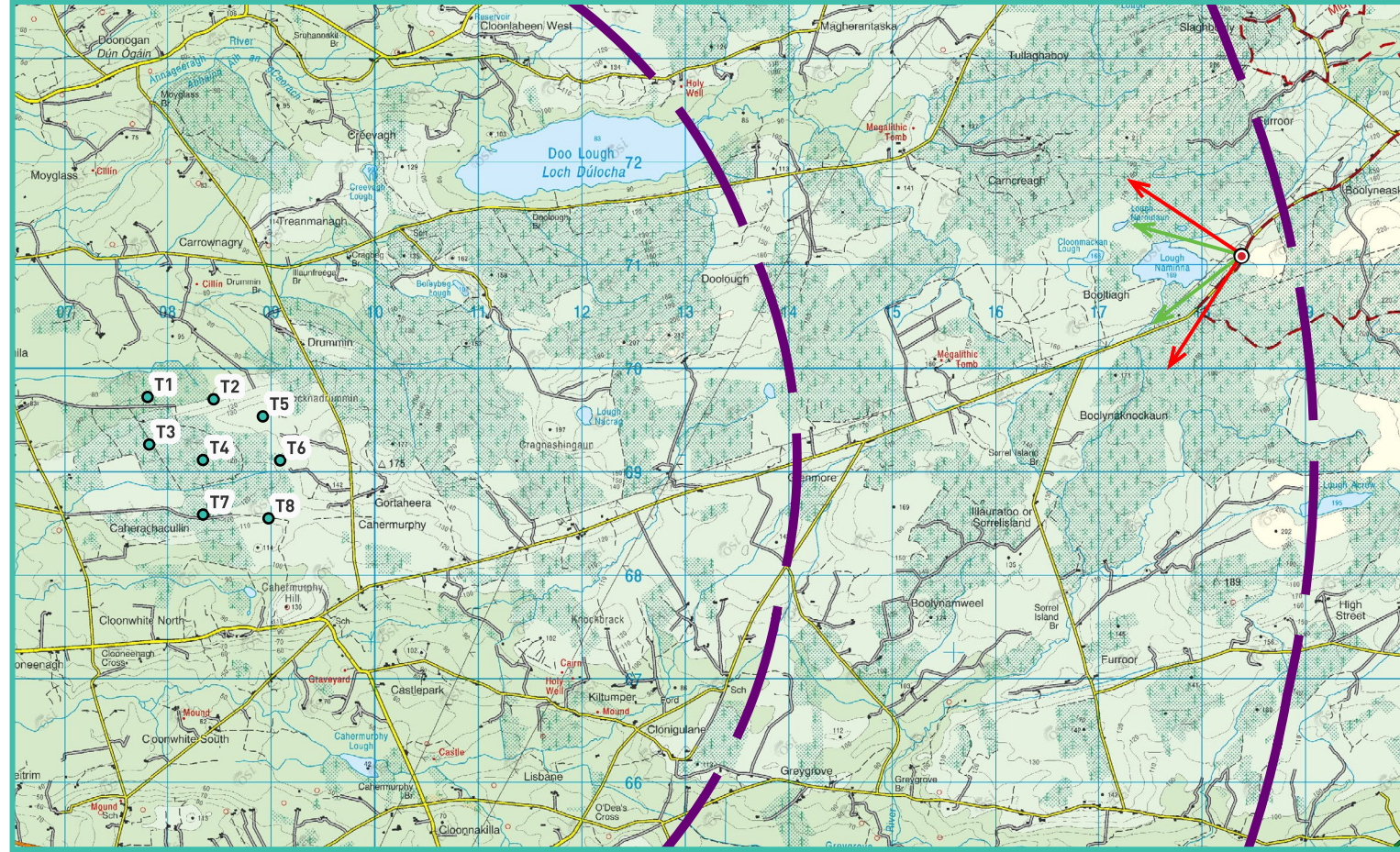
View point grid reference	E 518363 N 671127
Date of image taken	2024-11-12
Time of image taken	12:29
View point elevation	194m
Angle of Views	90° / 53.5°
View Direction (Image Centre)	258°
Horizontal extent of proposed turbines	8°
Number of proposed turbines visible	8/8
Turbine Hub Height	110.5m
Turbine Rotor Diameter	149m
Turbine Tip Height	185m
Montage Type	Type 4* Photomontage / Survey / Scale Verifiable
Camera & Lens	Canon 5D Mark III / Full Frame Sensor with a 50mm Lens
Tripod	Manfrotto 190X extended to approx 1.5m.
Map Licence	© Ordnance Survey Ireland. All rights reserved. Licence number CYAL50267517



View point relative to 25km radius.



View point relative to proposed wind farm site.



Detail of view point location.

Map Legend

- Area shown in 90° view (Red arrow)
- Area shown in 53.5° view (Green arrow)
- View Point (Red circle)
- Proposed Cahermurphy West Wind Farm (Green circle)

Wireline Legend

- Proposed Cahermurphy West Wind Farm (Green line)
- Existing Wind Farms (Blue line)
- Other Proposed Wind Farms (Blue line)
- Proposed Met Mast (Purple line)

Prepared by
MKO
Planning & Environmental Consultants
Tuam Road, Galway.

Tel: (091) 73 56 11
E-mail: info@mkoireland.ie
Website: www.mkoireland.ie




90° View Extent

Key Image at 120°




53.5° View Extent



Proposed Photomontage with Cumulative at 90°



Matching Wireline



Proposed Photomontage with Cumulative at 53.5°



Matching Wireline

