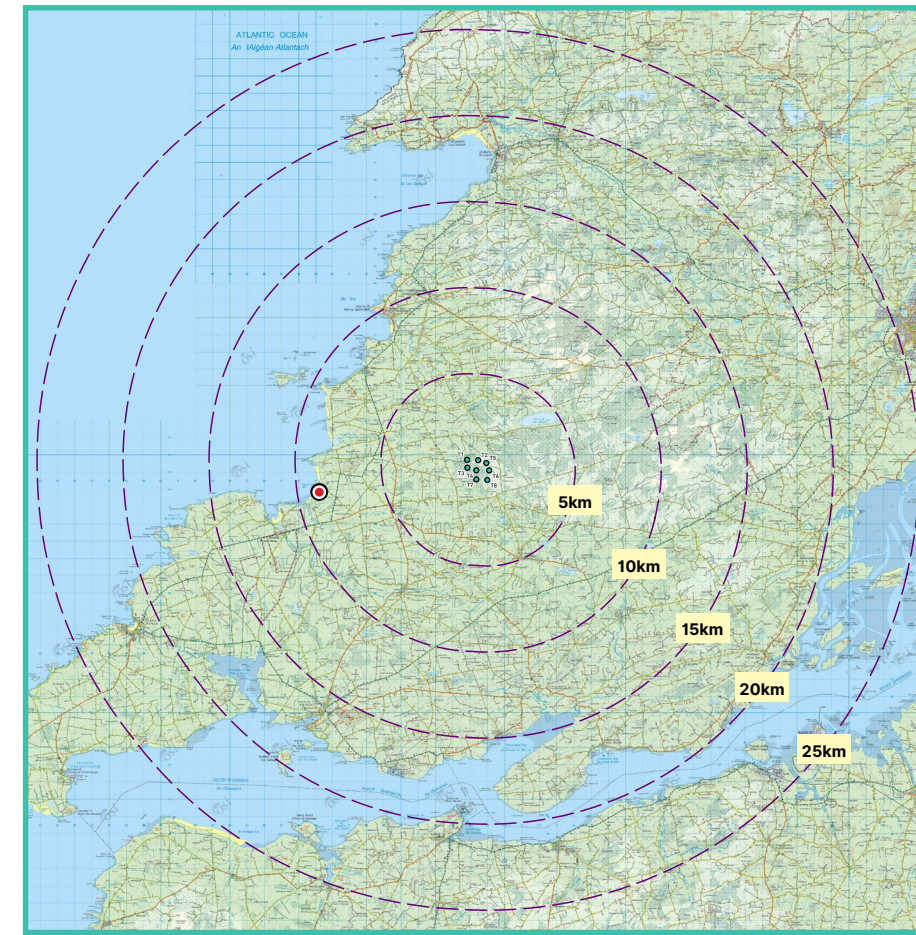


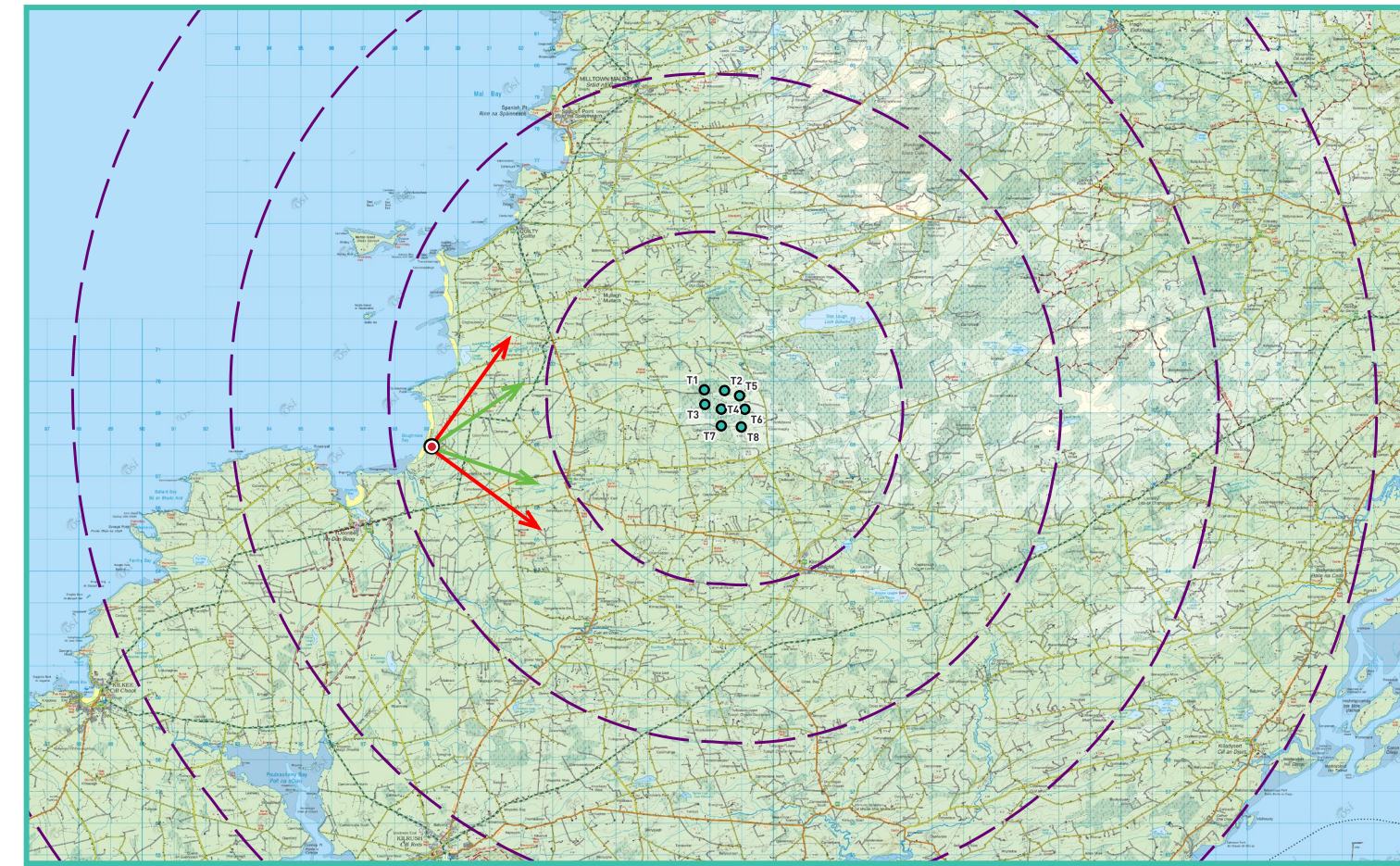
### Photomontage 09

View from Doonbeg Golf Course adjacent to Doughmore Beach in the townland of Carrowmore. This viewpoint is located approximately 8.7m southwest from the nearest proposed turbine.

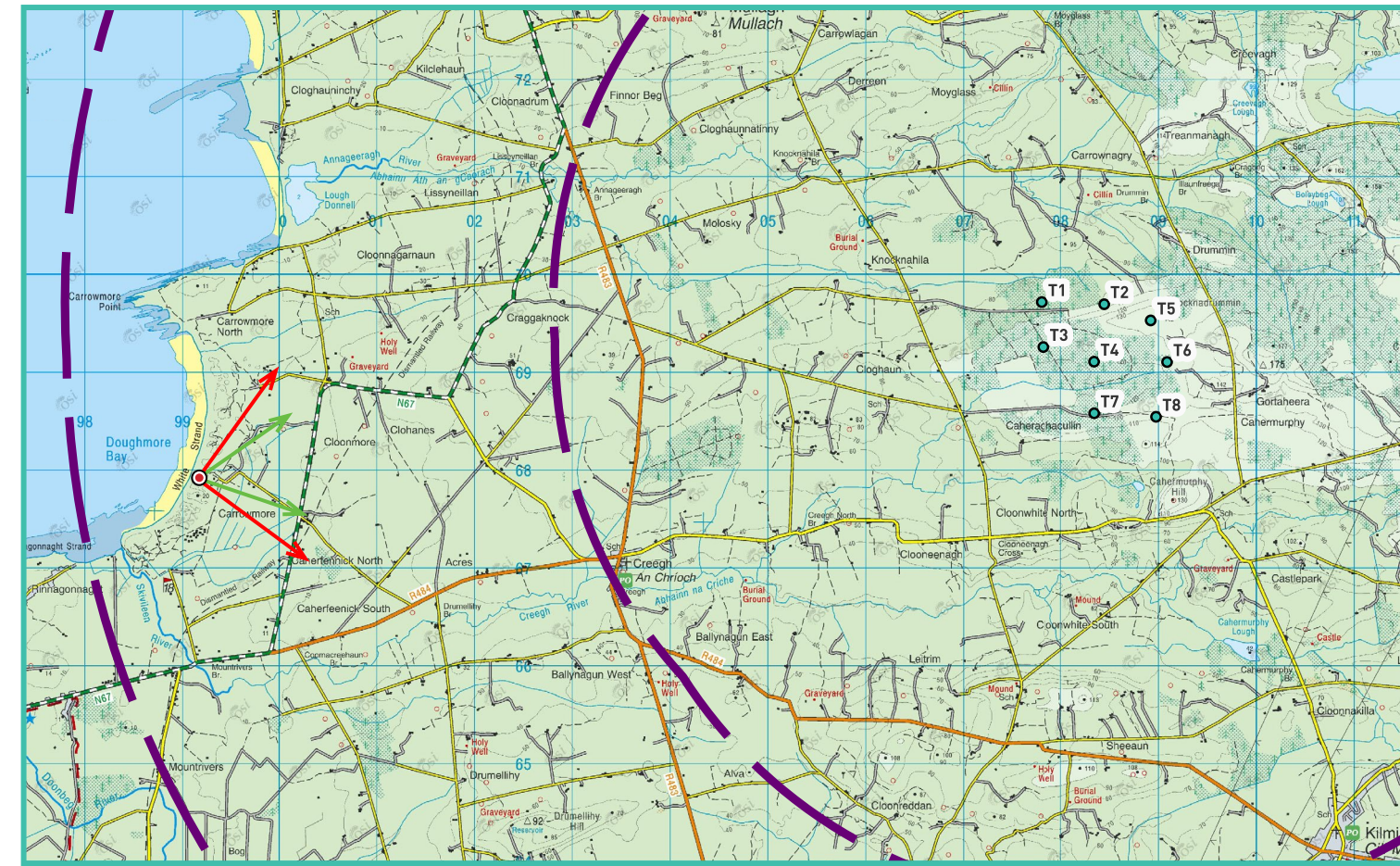
View point grid reference	E 499142 N 667959
Date of image taken	2024-10-01
Time of image taken	12:48
View point elevation	15m
Angle of Views	90° / 53.5°
View Direction (Image Centre)	81°
Horizontal extent of proposed turbines	8°
Number of proposed turbines visible	8/8
Turbine Hub Height	110.5m
Turbine Rotor Diameter	149m
Turbine Tip Height	185m
Montage Type	Type 4+ Photomontage / Survey / Scale Verifiable
Camera & Lens	Canon 5D Mark III / Full Frame Sensor with a 50mm Lens
Tripod	Manfrotto 190X extended to approx 1.5m.
Map Licence	© Ordnance Survey Ireland. All rights reserved. Licence number CYAL50267517



View point relative to 25km radius.



View point relative to proposed wind farm site.



Detail of view point location.

#### Map Legend

- Area shown in 90° view
- Area shown in 53.5° view
- View Point
- Proposed Cahermurphy West Wind Farm

#### Wireline Legend

- Proposed Cahermurphy West Wind Farm
- Existing Wind Farms
- Other Proposed Wind Farms
- Proposed Met Mast

Prepared by  
MKO  
Planning & Environmental Consultants  
Tuam Road, Galway.

Tel: (091) 73 56 11  
E-mail: info@mkofireland.ie  
Website: www.mkofireland.ie



90° View Extent


Key Image at 120°

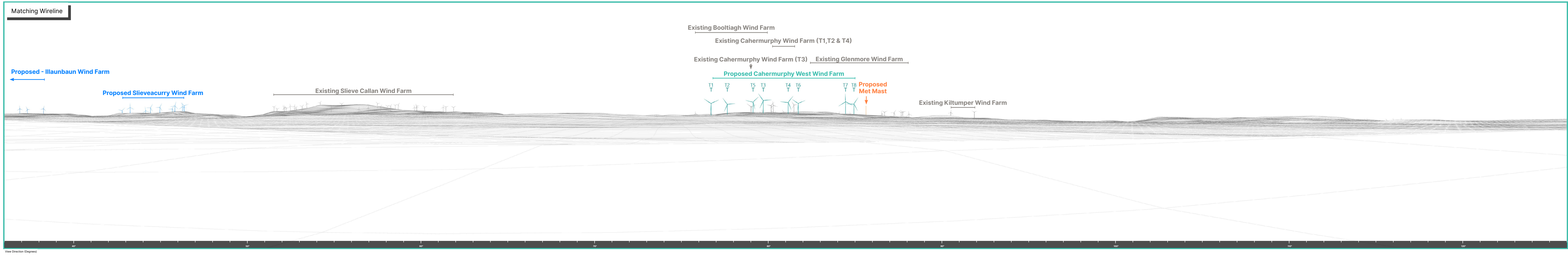


53.5° View Extent



Matching Wireline





Proposed Photomontage with Cumulative at 53.5°



Matching Wireline

