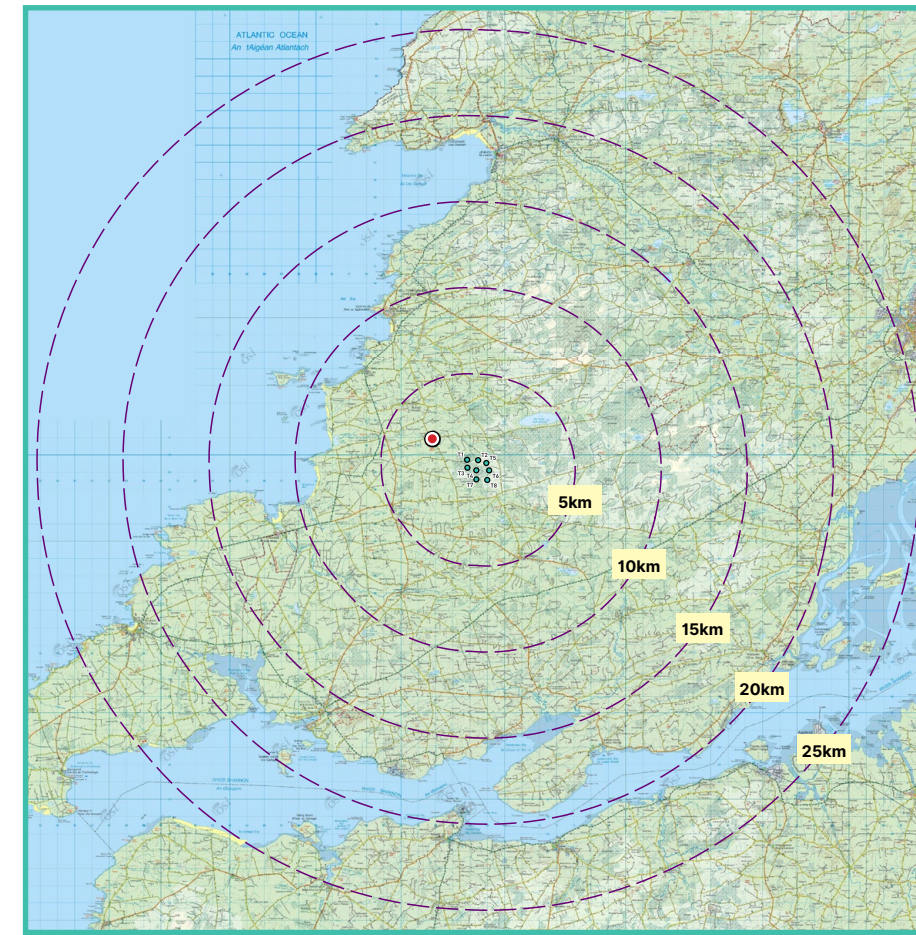


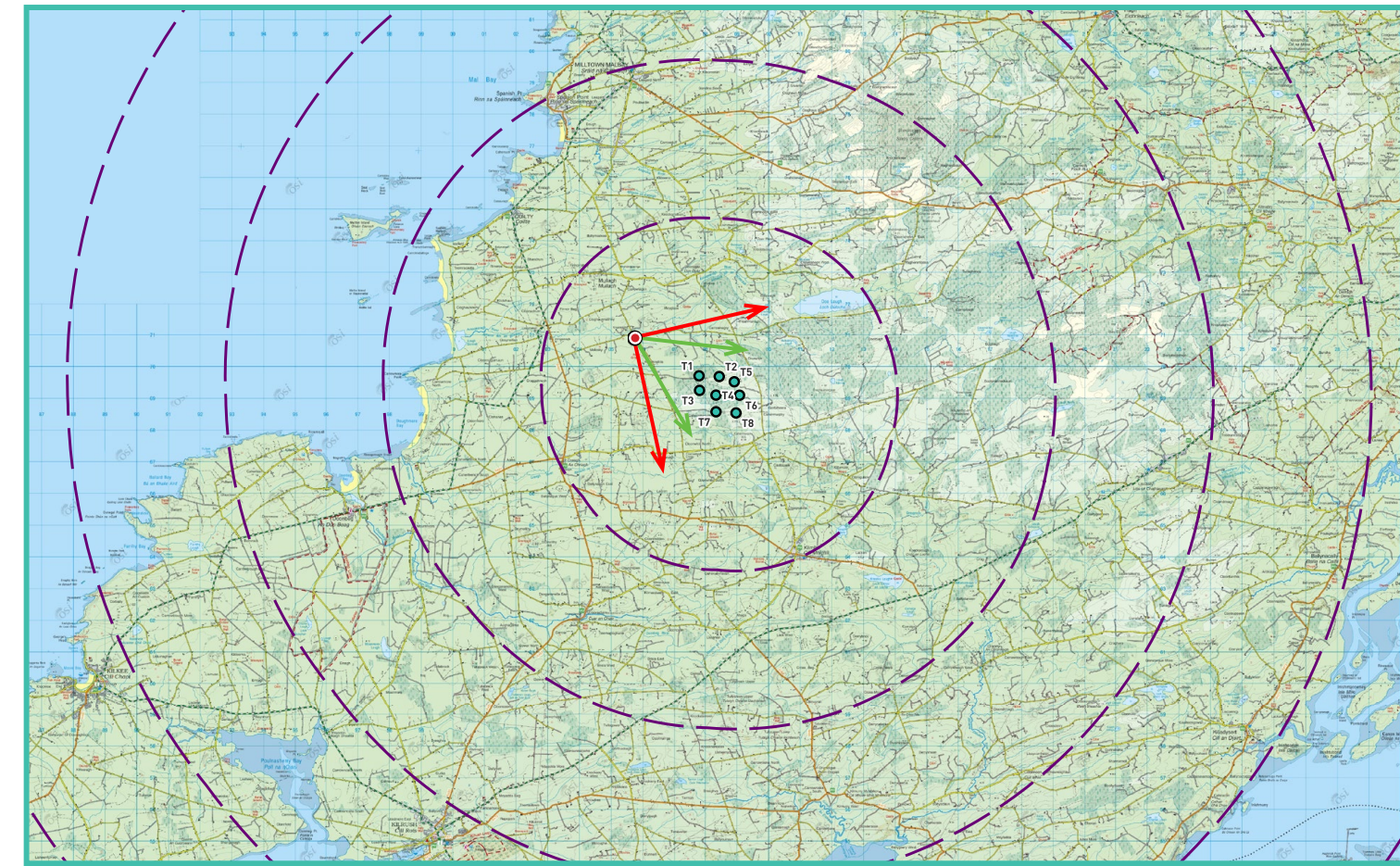
Photomontage 10

View from the crossroads of two unnamed local roads in the townland of Knocknahila More North. This viewpoint is located approximately 2.4km northwest of the nearest proposed turbine.

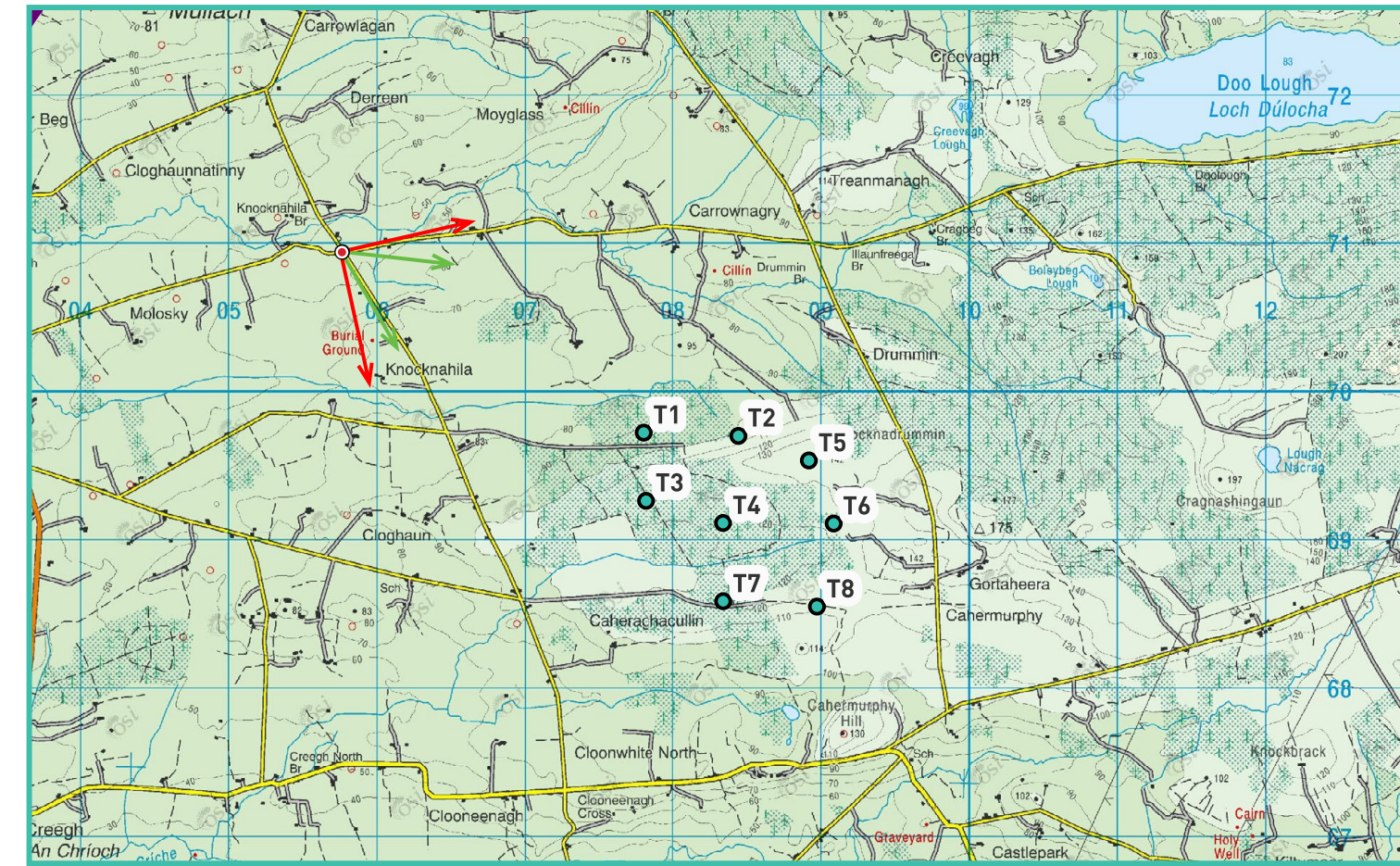
View point grid reference	E 505739 N 670974
Date of image taken	2025-02-27
Time of image taken	13:18
View point elevation	42m
Angle of Views	90° / 53.5°
View Direction (Image Centre)	122°
Horizontal extent of proposed turbines	18°
Number of proposed turbines visible	8/8
Turbine Hub Height	110.5m
Turbine Rotor Diameter	149m
Turbine Tip Height	185m
Montage Type	Type 4+ Photomontage / Survey / Scale Verifiable
Camera & Lens	Canon 5D Mark III / Full Frame Sensor with a 50mm Lens
Tripod	Manfrotto 190X extended to approx 1.5m.
Map Licence	© Ordnance Survey Ireland. All rights reserved. Licence number CYAL50267517



View point relative to 25km radius.



View point relative to proposed wind farm site.



Detail of view point location.

Map Legend

- Area shown in 90° view (Red arrow)
- Area shown in 53.5° view (Green arrow)
- View Point (Red dot)
- Proposed Cahermurphy West Wind Farm (Black dot)

Wireline Legend

- Proposed Cahermurphy West Wind Farm (Black line)
- Existing Wind Farms (Blue line)
- Other Proposed Wind Farms (Blue line)
- Proposed Met Mast (Red line)

Prepared by
MKO
Planning & Environmental Consultants
Tuam Road, Galway.

Tel: (091) 73 56 11
E-mail: info@mkoireland.ie
Website: www.mkoireland.ie



90° View Extent


Key Image at 120°



53.5° View Extent




Matching Wireline



Proposed Photomontage with Cumulative at 90°



Matching Wireline



Proposed Photomontage with Cumulative at 53.5°



Matching Wireline

