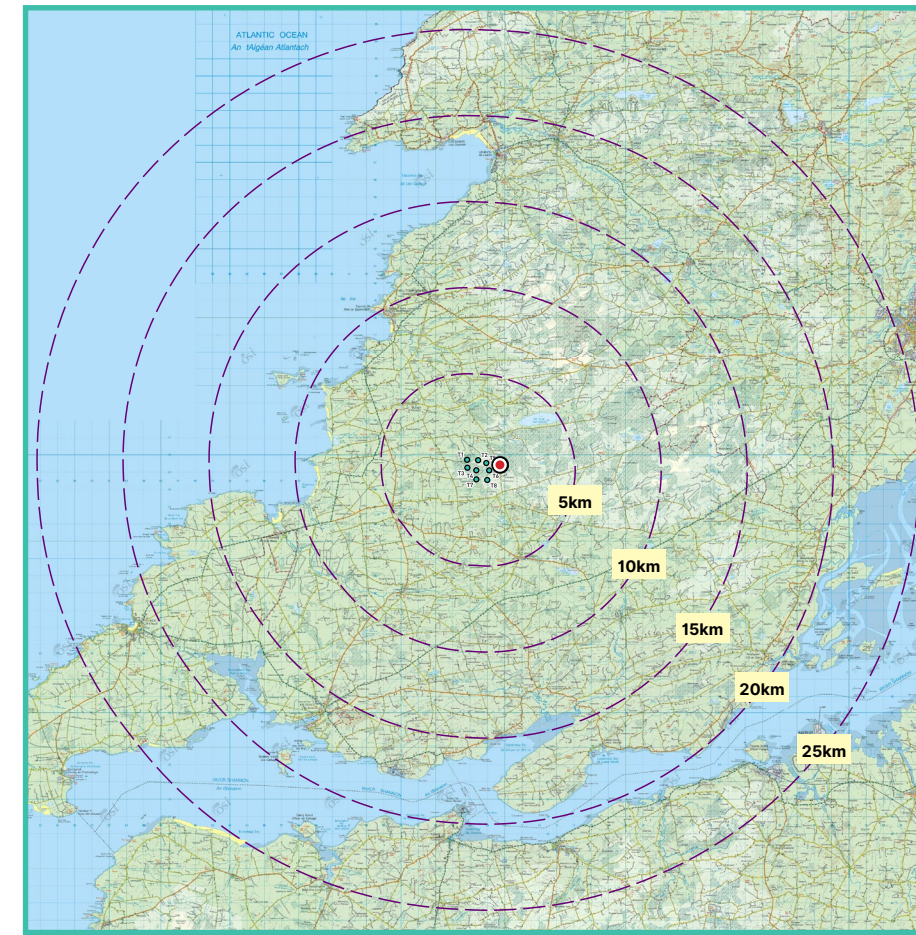


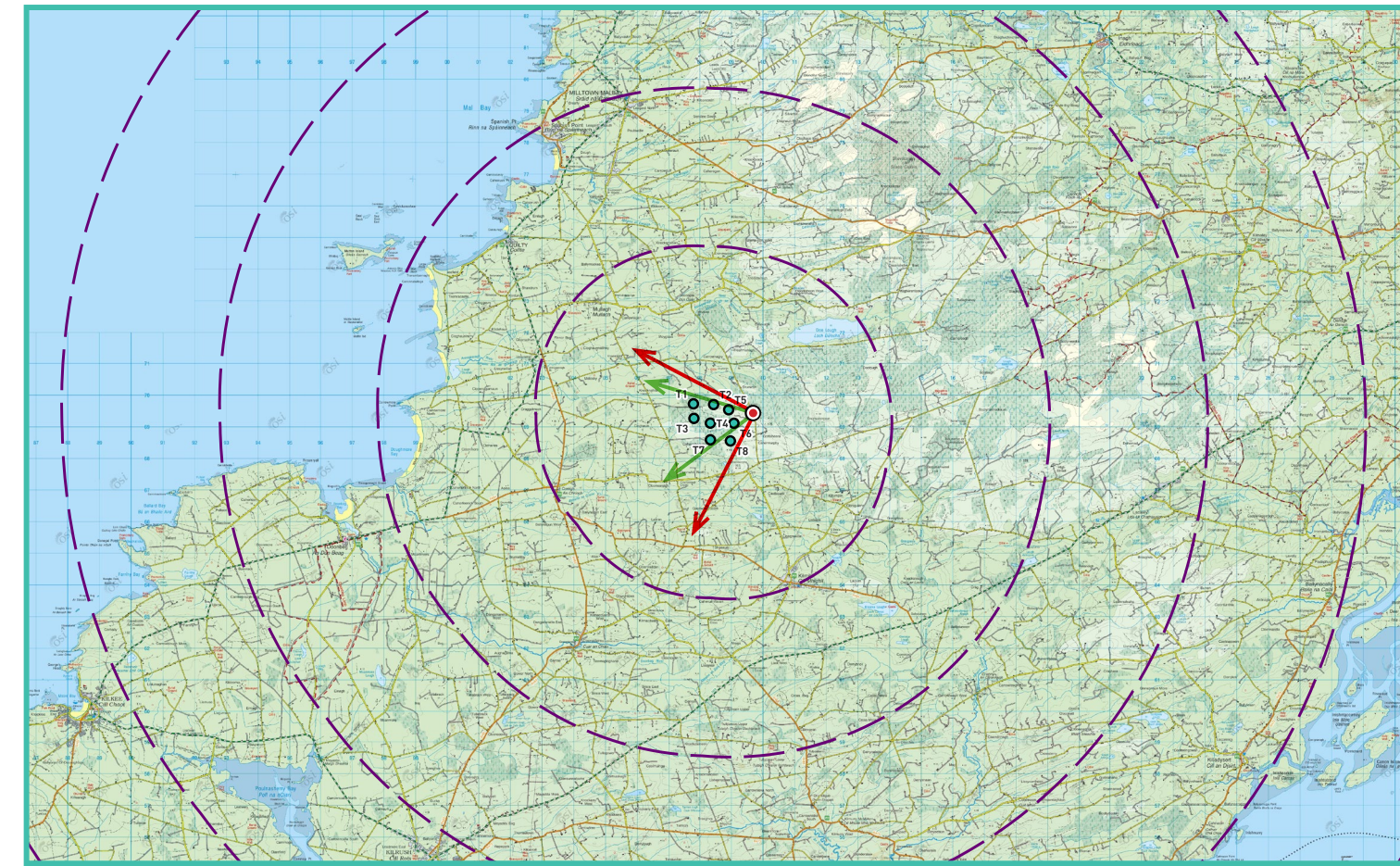
Photomontage 13

View from an unnamed local road in the townland of Cahermurphy. This viewpoint is located approximately 680m east of the nearest proposed turbine.

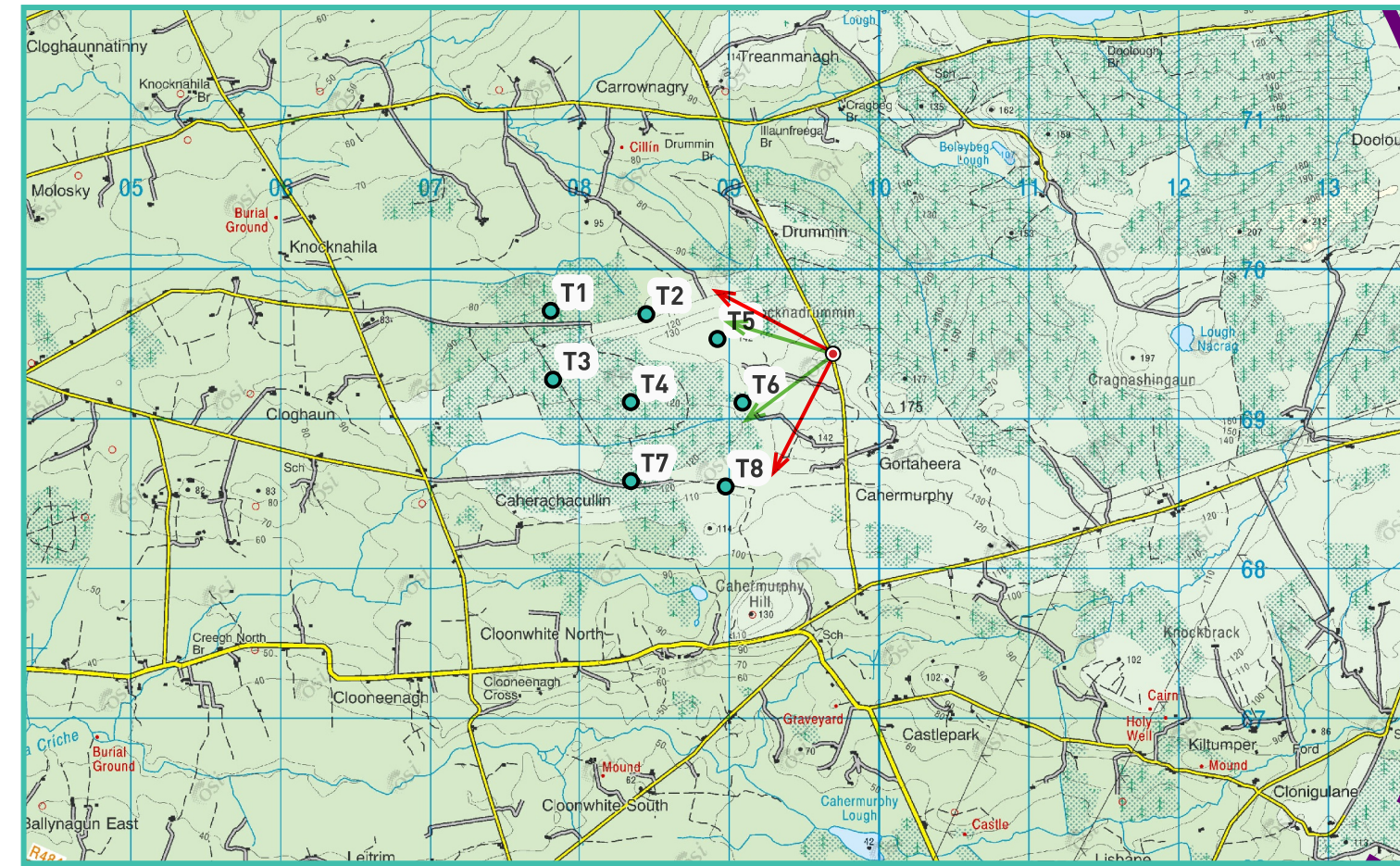
View point grid reference	E 509658 N 669471
Date of image taken	2025-02-27
Time of image taken	13:42
View point elevation	149m
Angle of Views	90° / 53.5°
View Direction (Image Centre)	253° / 259°
Horizontal extent of proposed turbines	63°
Number of proposed turbines visible	8/8
Turbine Hub Height	110.5m
Turbine Rotor Diameter	149m
Turbine Tip Height	185m
Montage Type	Type 4+ Photomontage / Survey / Scale Verifiable
Camera & Lens	Canon 5D Mark III / Full Frame Sensor with a 50mm Lens
Tripod	Manfrotto 190X extended to approx 1.5m.
Map Licence	© Ordnance Survey Ireland. All rights reserved. Licence number CYAL50267517



View point relative to 25km radius.



View point relative to proposed wind farm site.



Detail of view point location.

Map Legend

Area shown in 90° view

Area shown in 53.5° view

View Point

Proposed Cahermurphy West Wind Farm

Wireline Legend

Proposed Cahermurphy West Wind Farm

Existing Wind Farms

Other Proposed Wind Farms

Proposed Met Mast

Prepared by

MKO
Planning & Environmental Consultants
Tuam Road, Galway.

Tel: (091) 73 56 11
E-mail: info@mkoireland.ie
Website: www.mkoireland.ie



90° View Extent

Key Image at 120°



53.5° View Extent




Matching Wireline





Matching Wireline



Proposed Photomontage with Cumulative at 53.5°



Matching Wireline

Proposed Cahermurphy West Wind Farm

Existing Cahermurphy Wind Farm (T1,T2 & T4)

