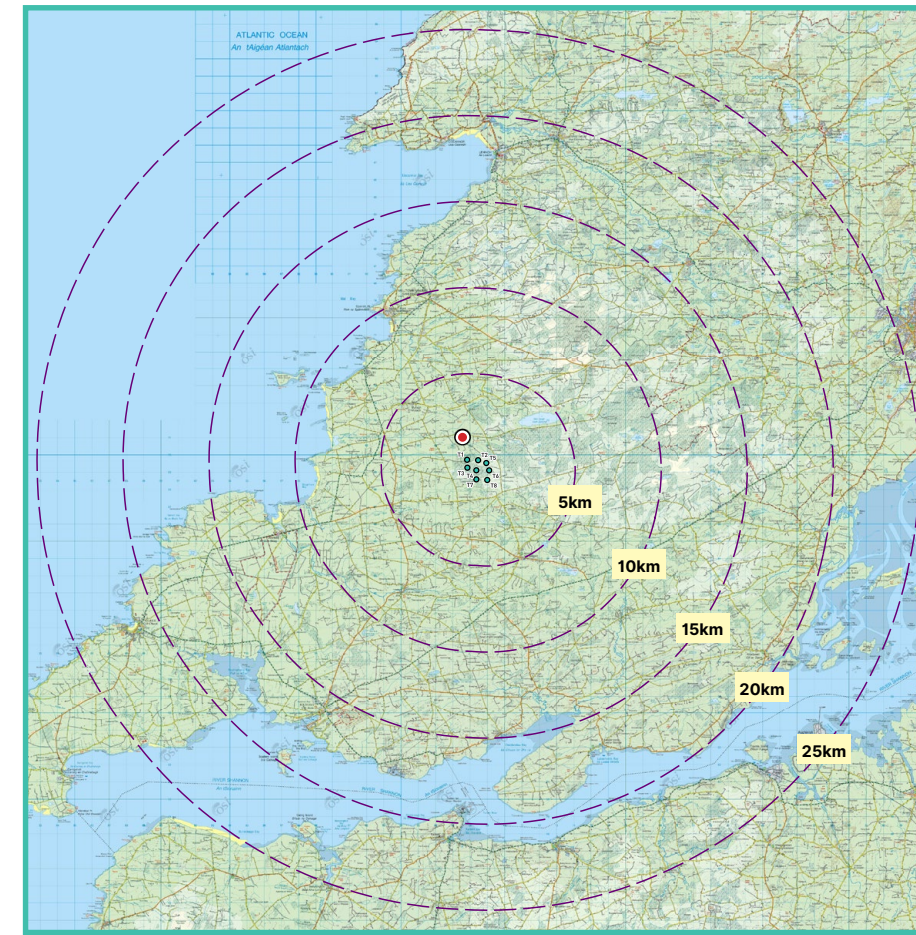


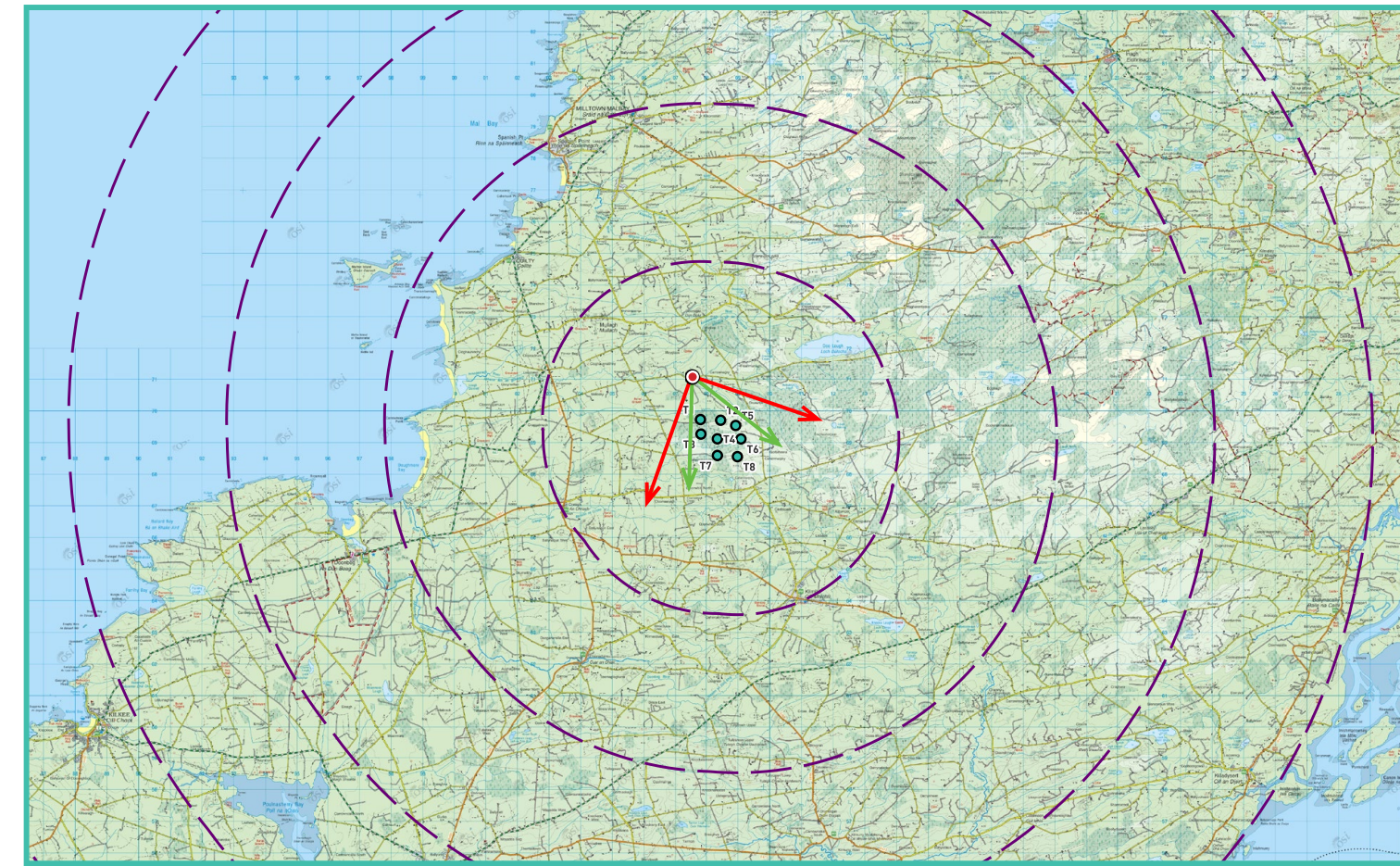
Photomontage 15

View from an unnamed local road in the townland of Carrownagry North. This viewpoint is located approximately 1.3km north of the nearest proposed turbine.

View point grid reference	E 507530 N 671109
Date of image taken	2025-02-27
Time of image taken	14:28
View point elevation	63m
Angle of Views	90° / 53.5°
View Direction (Image Centre)	154°
Horizontal extent of proposed turbines	30°
Number of proposed turbines visible	8/8
Turbine Hub Height	110.5m
Turbine Rotor Diameter	149m
Turbine Tip Height	185m
Montage Type	Type 4+ Photomontage / Survey / Scale Verifiable
Camera & Lens	Canon 5D Mark III / Full Frame Sensor with a 50mm Lens
Tripod	Manfrotto 190X extended to approx 1.5m.
Map Licence	© Ordnance Survey Ireland. All rights reserved. Licence number CYAL50267517

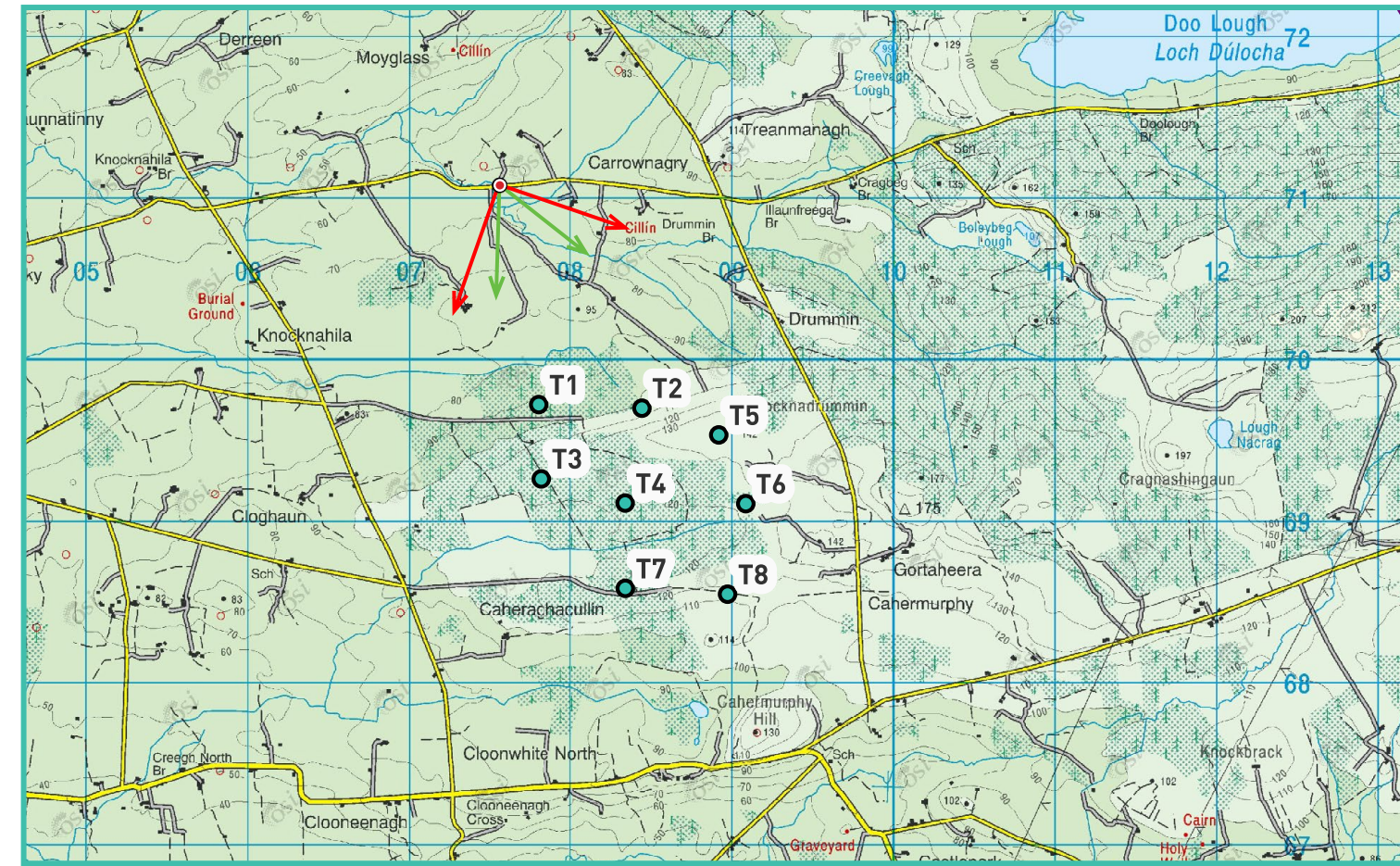


View point relative to 25km radius.



View point relative to proposed wind farm site.

90° View Extent



Detail of view point location.

Map Legend

- Area shown in 90° view (Red arrow)
- Area shown in 53.5° view (Green arrow)
- View Point (Red dot)
- Proposed Cahermurphy West Wind Farm (Green circle)

Wireline Legend

- Proposed Cahermurphy West Wind Farm (Green line)
- Existing Wind Farms (Blue line)
- Other Proposed Wind Farms (Blue line)
- Proposed Met Mast (Orange line)

Prepared by
MKO
Planning & Environmental Consultants
Tuam Road, Galway.

Tel: (091) 73 56 11
E-mail: info@mkoireland.ie
Website: www.mkoireland.ie




Key Image at 120°



53.5° View Extent

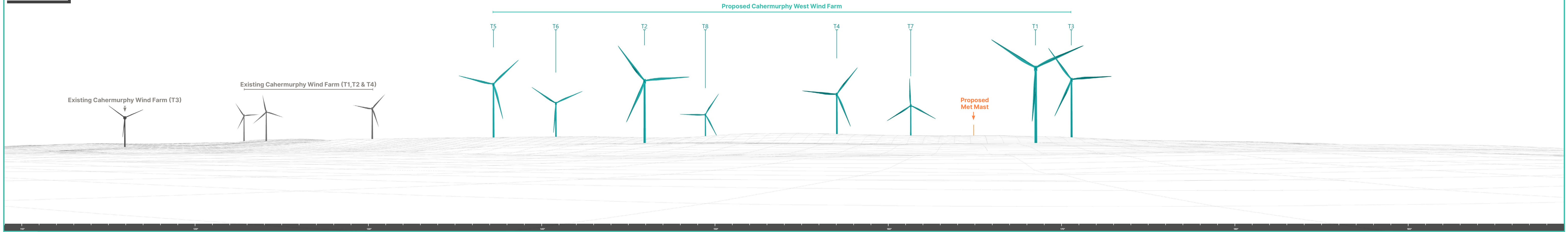


Matching Wireline





Matching Wireline




Proposed Photomontage with Cumulative at 53.5°



Matching Wireline

Proposed Cahermurphy West Wind Farm



SCENARIO 2

Tip Height - 185m

Hub Height - 103.5m

Rotor Diameter - 163m

Wireline Legend


Proposed Turbines

Scenario 2 - Proposed Turbines

Proposed Photomontage with Cumulative at 90° (Scenario 2)



Matching Wireline (Scenario 2)




Proposed Photomontage with Cumulative at 53.5° (Scenario 2)



Matching Wireline (Scenario 2)

Scenario 2 - Proposed Turbines

Proposed Turbines



SCENARIO 3

Tip Height - 180m

Hub Height - 98.5m

Rotor Diameter - 163m

Wireline Legend

Proposed Turbines

Scenario 3 - Proposed Turbines


Proposed Photomontage with Cumulative at 90° (Scenario 3)



Matching Wireline (Scenario 3)

Scenario 3 - Proposed Turbines

Proposed Turbines



Proposed Photomontage with Cumulative at 53.5° (Scenario 3)



Matching Wireline (Scenario 3)

Scenario 3 - Proposed Turbines

Proposed Turbines

